


# TRAVEL PLAN TO SHILLONG

**TRAVEL TO SHILLONG, WHERE EVERY ROAD LEADS TO SERENITY...**





# SHILLONG

**Shillong, the capital of Meghalaya and known as the "Scotland of the East," is a scenic hill station (1,496m) in Northeast India. Famed for its pleasant climate, pine covered hills, and waterfalls, it offers a blend of colonial history, local Khasi culture, and a bustling, music loving city life centered around Police Bazaar.**

# VISIT PLACES IN SHILLONG

**LAITLUM CANYONS**

**UMIAM LAKE**

**DON BOSCO MUSEUM**

**ELEPHANT FALLS**

**SHILLONG PEAK**

**WARD'S LAKE**

**POLICE BAZAAR**


**SHILLONG GOLF COURSE**

**AIR FORCE MUSEUM**



## LAITLUM CANYONS

Laitlum Canyons, located in the East Khasi Hills of Meghalaya, India, is a breathtaking viewpoint known as the "End of Hills". Situated near Smit, about 25-45 km from Shillong, it offers panoramic views of deep gorges, lush green hills, and winding streams, making it a popular spot for nature lovers, photographers, and trekkers.



## UMIAM LAKE


Umiam Lake, locally known as Barapani is a scenic expansive man-made reservoir located 15 km north of Shillong in Meghalaya's Ri-Bhoi district. Formed in the 1960s by damming the Umiam River for hydroelectric power, it serves as a major tourist hub for boating, water sports (kayaking, water scooters), and nature relaxation surrounded by pine forests.





## DON BOSCO MUSEUM

The Don Bosco Museum of Indigenous Cultures, located in Shillong, Meghalaya, is a renowned seven-story cultural and educational center that acts as a comprehensive showcase of the North East India region. It is widely recognized as one of Asia's largest museums dedicated solely to indigenous cultures.



## ELEPHANT FALLS

Elephant Falls, located in Upper Shillong, Meghalaya is one of the most popular and scenic waterfalls in Northeast India. It is renowned for its three tiered structure, where water cascades down in three different, accessible levels surrounded by lush green vegetation.

## SHILLONG PEAK

Shillong Peak is the highest point in Meghalaya, India, standing at an elevation of approximately 1,965 meters (6,446–6,450 feet) above sea level. Located 10 km from Shillong, this tourist spot offers panoramic views of the city, waterfalls, the Himalayas, and the Bangladesh plains.



## WARD'S LAKE

Ward's Lake, locally known as Nan Polok or Pollock's Lake, is a popular artificial lake located in the heart of Shillong, Meghalaya. It is a century old heritage site, known for its picturesque surroundings, tranquil atmosphere and colonial charm.



## POLICE BAZAAR

**Police Bazar (also known as Khyndailad) is the bustling, commercial heart of Shillong, the capital city of Meghalaya. Known as the city's main shopping and tourist hub, it is a vibrant intersection of modern retail, traditional markets, and diverse food options. The area is designed as a large roundabout with multiple roads branching out, creating a lively center for activity.**

## SHILLONG GOLF COURSE

**The Shillong Golf Course, often referred to as the "Gleneagles of the East" by the United States Golf Association and Museum is one of the oldest, largest and most scenic natural golf courses in the world. Located in the valley of Shillong, Meghalaya, it is a premier destination known for its challenging layout surrounded by lush pine and rhododendron forests.**



## AIR FORCE MUSEUM

**The Air Force Museum in Shillong, located within the Headquarters of the Eastern Air Command in Upper Shillong is a military history museum dedicated to the Indian Air Force (IAF). It serves as a tribute to the bravery and achievements of air force personnel, particularly highlighting the IAF's role in the northeastern region and major conflicts like the Indo-Pak War of 1971.**

**LOSE YOURSELF IN SHILLONG AND FIND YOUR PEACE....**

**THANK YOU !!!!**